




















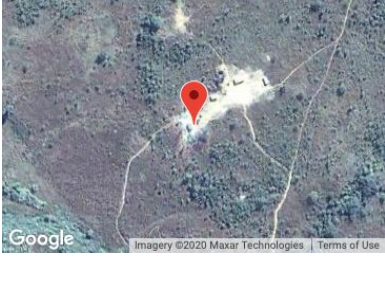

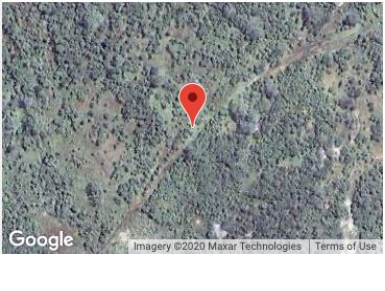























School Photos and Location

School Name	School Photo	Location	Google Map
Njele		-12.455633, 16.937640	
Cambanda		-12.592933, 13.402052	
17 th of September		-12.650992, 13.388349	
Sope		-12.795488, 14.265038	
Caluco		-12.425204, 16.871333	

<p>Kateke</p>		<p>-12.473780, 14.030500</p>	
<p>Comandante Dangereux / Nharea</p>		<p>-11.480263, 16.969093</p>	
<p>Santa Teresinha</p>		<p>-12.784833, 15.764515</p>	
<p>Mitcha</p>		<p>-14.885545, 13.484291</p>	
<p>Cacilhas Norte</p>		<p>-12.769095, 15.756183</p>	
<p>Vianja</p>		<p>-13.717754, 14.015203</p>	

<p>Kavinjiliti</p>		<p>-13.4482, 13.843372</p>	
<p>Vinama</p>		<p>-13.457353, 13.893042</p>	
<p>Hoji ya Henda</p>		<p>-13.573257, 13.937698</p>	
<p>Taka</p>		<p>-13.599715, 13.949324</p>	
<p>Gama</p>		<p>-12.511304, 13.498334</p>	
<p>Denda</p>		<p>-11.729185, 16.833263</p>	

<p>Piloto</p>		<p>-12.395844, 16.933747</p>	
<p>Gama 2</p>		<p>-12.511257, 13.498037</p>	
<p>Fatima</p>		<p>-12.792848, 15.753843</p>	
<p>Lonjombele</p>		<p>-13.13174, 14.28238</p>	
<p>Kwawa</p>		<p>-14.842939, 13.532526</p>	
<p>Mutundo</p>		<p>-14.872427, 13.581697</p>	